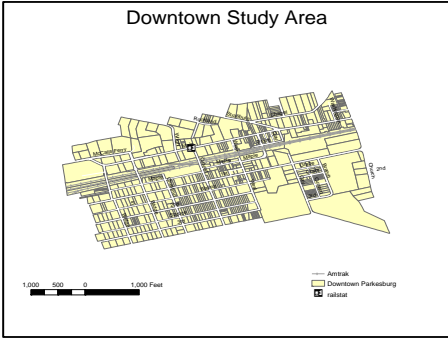


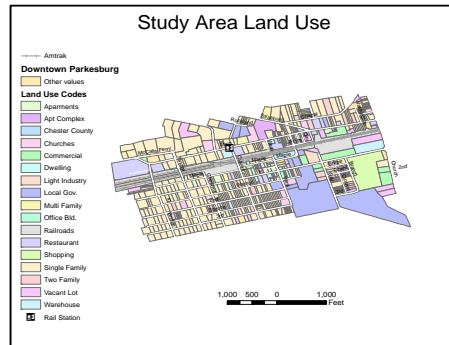
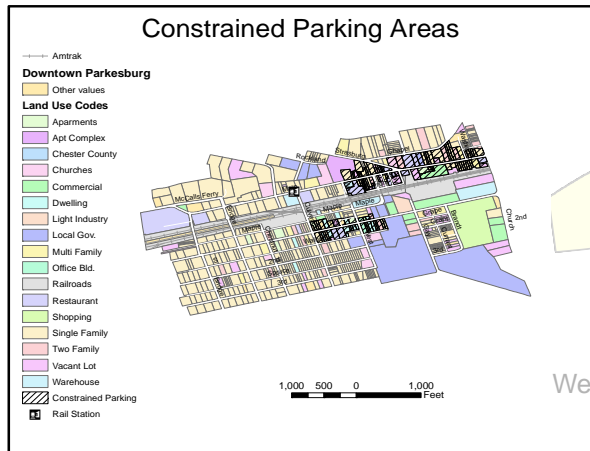
# Parking Solutions for Parkesburg Borough

**Objective:** The objective of this project is to locate areas that could provide parking for the redevelopment of Parkesburg Borough.

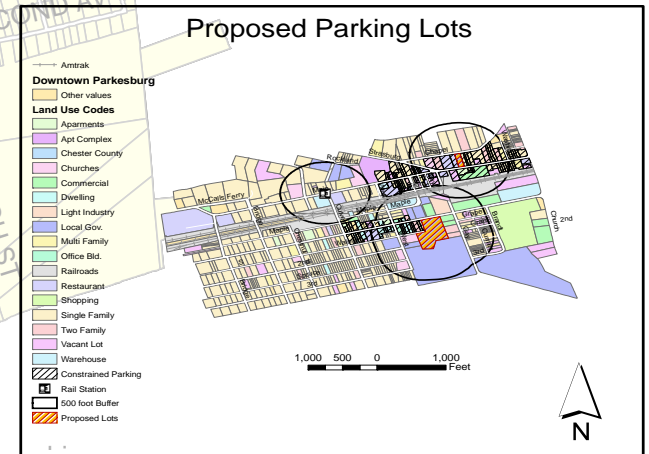


## Results:

- Use the Borough-owned municipal lot on 1st Avenue and the municipal lot on Main Street as parking lots because they are owned by the Borough.
- Use the Amtrak Station, which would require cooperation with Amtrak.
- The parking study found that there is a need for 29 spaces on 1st Avenue and 16 spaces on Main Street.



Study area land use parcel show location of Residential, commercial, and borough-owned Properties.



## Conclusions

The 500 foot buffer shows that the three suggested lot locations will satisfy the areas in need of increased parking :

1. Rail station lot
2. Municipality lots on 1<sup>st</sup> Avenue
3. Main Street



John Girafalco and Dan Paley  
5/11/2006  
West Chester University  
Geo 324 Introduction to GIS  
Spring 2006  
Department of Geography and Planning

